


Senarai Aset Stesen

1. [DS Sg. Klang Sg. Ampang Confluence](#)


D/S Sg. Klang / Sg. Ampang Confluence - Site Information	
Site Photos	Sensors Installed
	Rain Gauge Water Level Velocity
	Site Information
GPS Co-ordinates:	N3 09 56.8 E101 44 36.0
Repeater Bearing:	10°
Repeater Distance:	29.4 km
Site Altitude:	41 m
Orifice mLSD:	
Bank Height:	
GSM Data Number:	0193574814

Location : [3.165948 , 101.742490](#)

2. [Sg. Ampang @ Kg. Melayu Ampang](#)

Sg. Ampang @ Kg Melayu Ampang - Site Information

Site Photos



Sensors Installed

Rain Gauge Water Level Velocity

Site Information

GPS Co-ordinates: N3 09 11.9
E101 45 38.8

Repeater Bearing: 6°

Repeater Distance: 30.5 km

Site Altitude: 59 m


Orifice mLSD: 46.780 mLSD

Bank Height: 47.709 mLSD

GSM Data Number: 0192319265

Sg. Batu @ Jln Chendurah - Site Information

Site Photos



Sensors Installed

Rain Gauge Water Level Velocity

Site Information

GPS Co-ordinates: N3 11 43.9
E101 40 43.0

Repeater Bearing: 25°

Repeater Distance: 28.4 km

Site Altitude: 52 m


Orifice mLSD: 32.986 mLSD

Bank Height: 34.263 mLSD

GSM Data Number: 0192319321

Sg. Bonus @ Jln Tun Razak - Site Information

Site Photos



Sensors Installed

Rain Gauge Water Level Velocity

Site Information

GPS Co-ordinates: N3 10 10.2
E101 42 42.5

Repeater Bearing: 16°

Repeater Distance: 29.8 km

Site Altitude: 28 m


Orifice mLSD: 30.780 mLSD

Bank Height: 33.611 mLSD

GSM Data Number: 0192319108

Sg. Klang @ Jln AU 3/1 - Site Information

Site Photos



Sensors Installed

Rain Gauge Water Level Velocity

Site Information

GPS Co-ordinates: N3 10 43.3
E101 45 24.6

Repeater Bearing: 7°

Repeater Distance: 27.8 km

Site Altitude: 60 m

Orifice mLSD: 43.756 mLSD

Bank Height: 46.695 mLSD

GSM Data Number: 0193574820

Location: [3.175503](#) [101.757080](#)

Sg. Klang @ Jambatan Tun Perak - Site Information

Site Photos



Sensors Installed

Water Level Velocity

Site Information

GPS Co-ordinates: N3 09 01.1
E101 41 48.3

Repeater Bearing: 18°

Repeater Distance: 32.4 km

Site Altitude: 25 m

Orifice mLSD: 24.524 mLSD

Bank Height: 26.660 mLSD

GSM Data Number: 0192319249

Location : [3.150306](#) , [101.696750](#)